

BILAG til Plan for
genopretning af
infrastrukturen i
Frederikssund
Kommune
2023-2032.



KØREBANER



CYKELSTIER



FORTOVE



BROER OG BYGVÆRKER



VEJAFVANDING



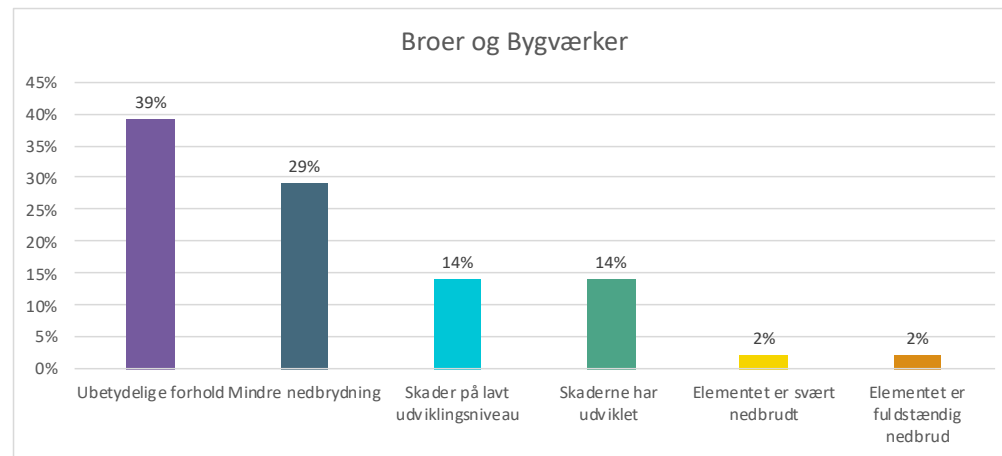
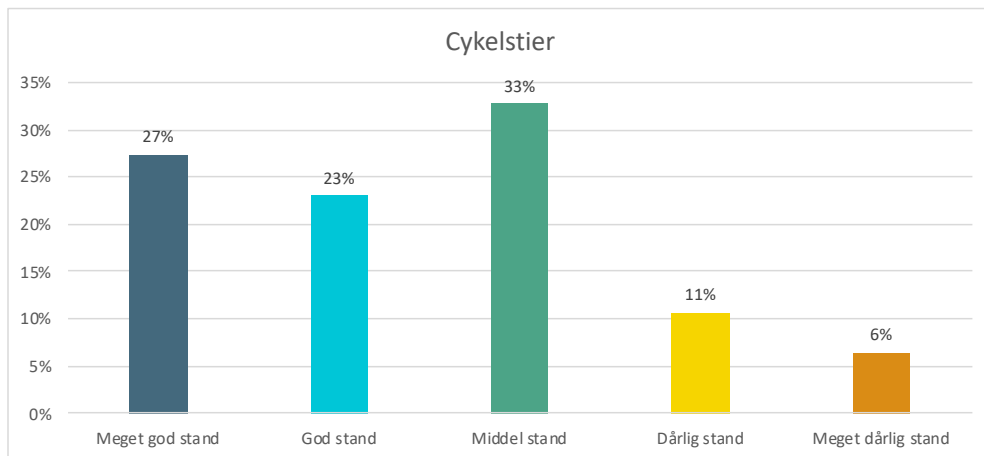
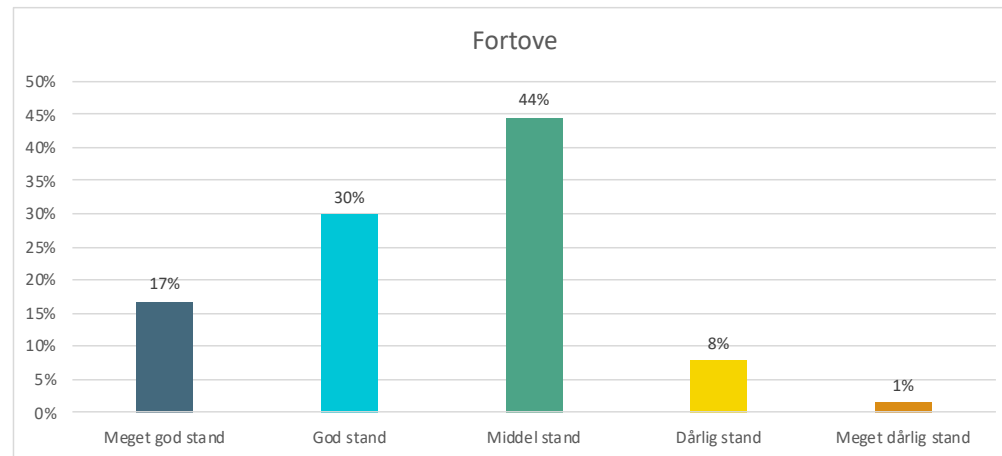
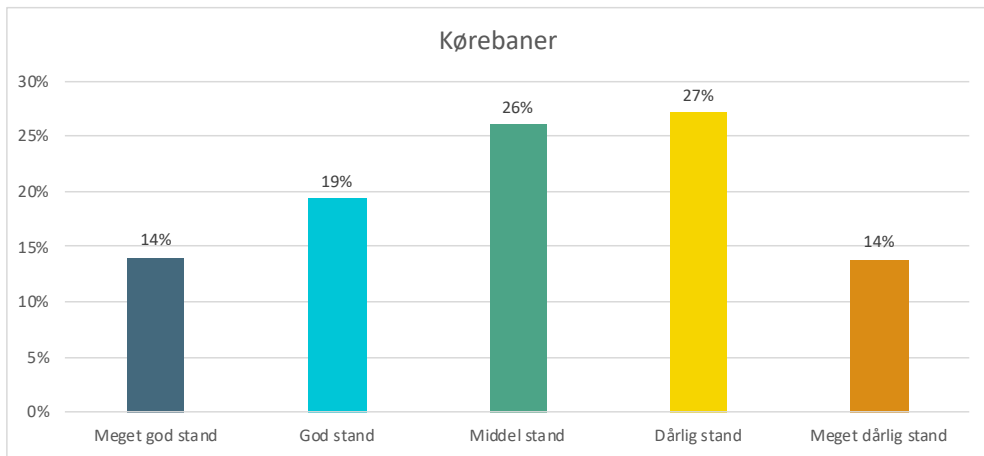
BELYSNING



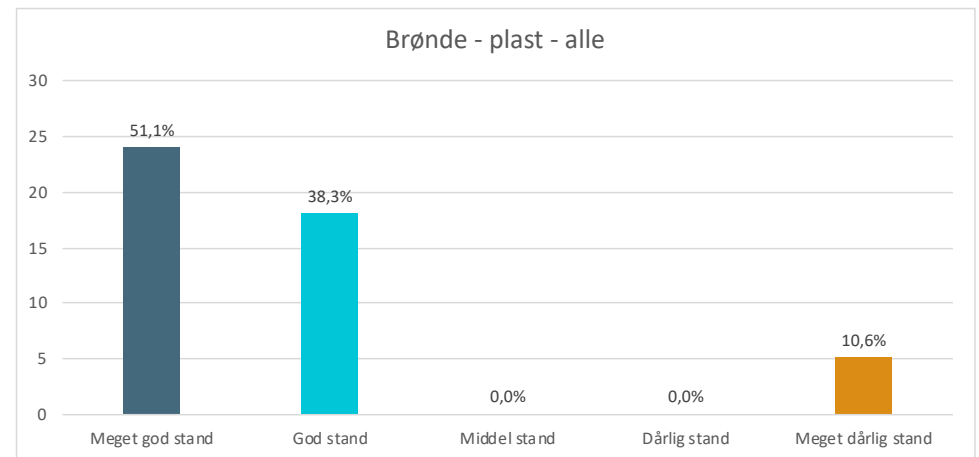
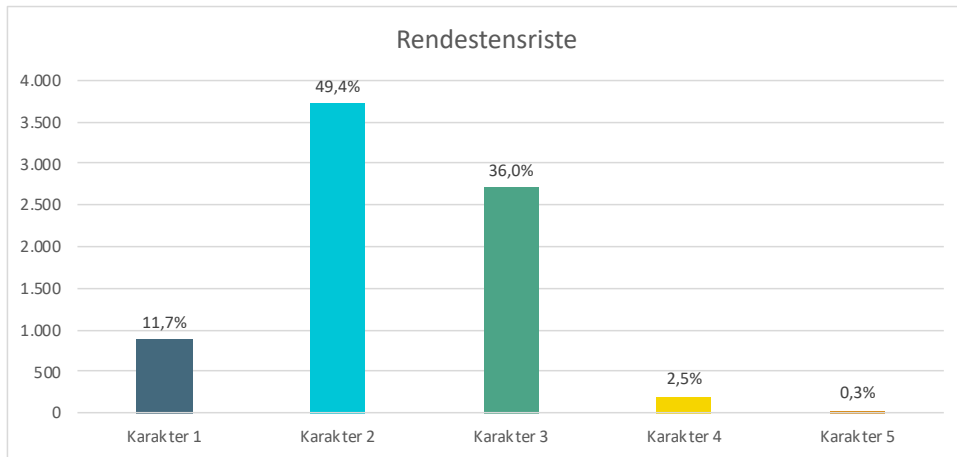
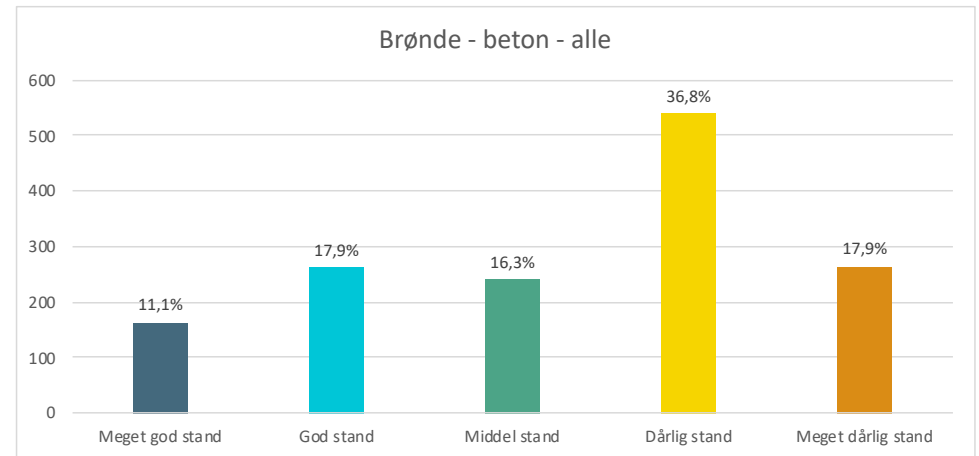
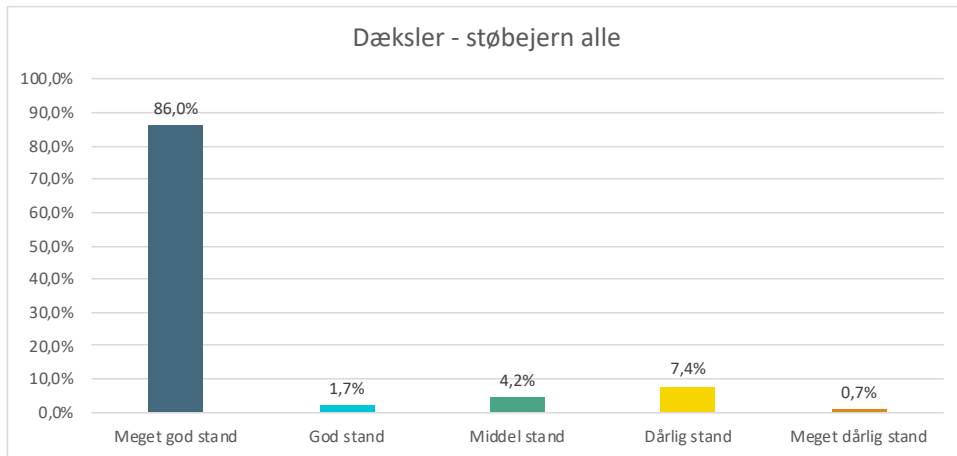
SIGNALANLÆG

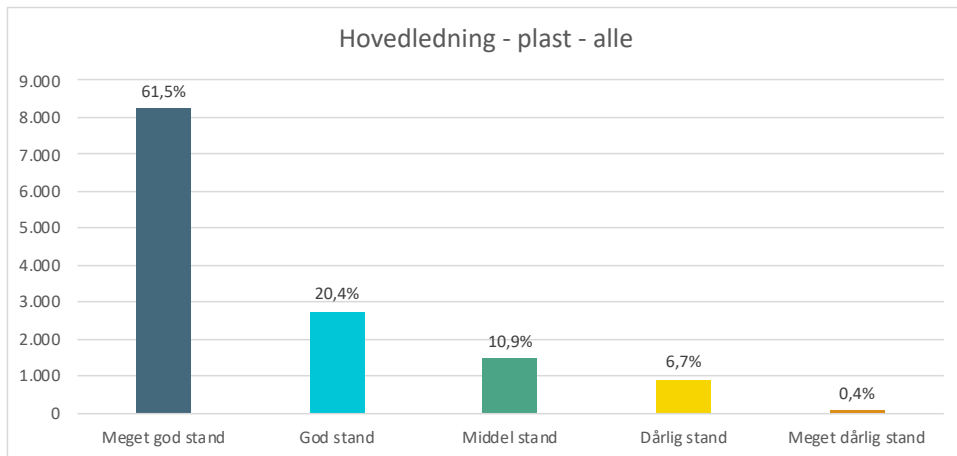
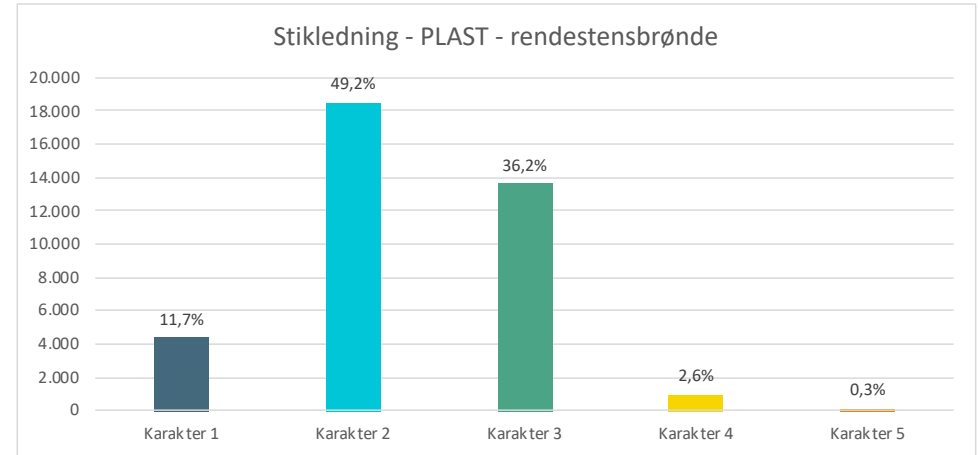
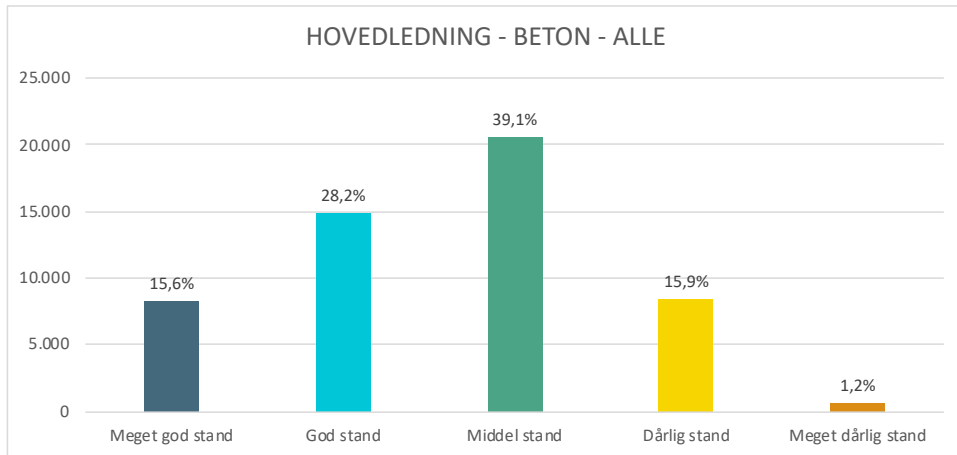
Bilag 1:

Aktuel tilstand af de syv elementer, delt efter type og materiale

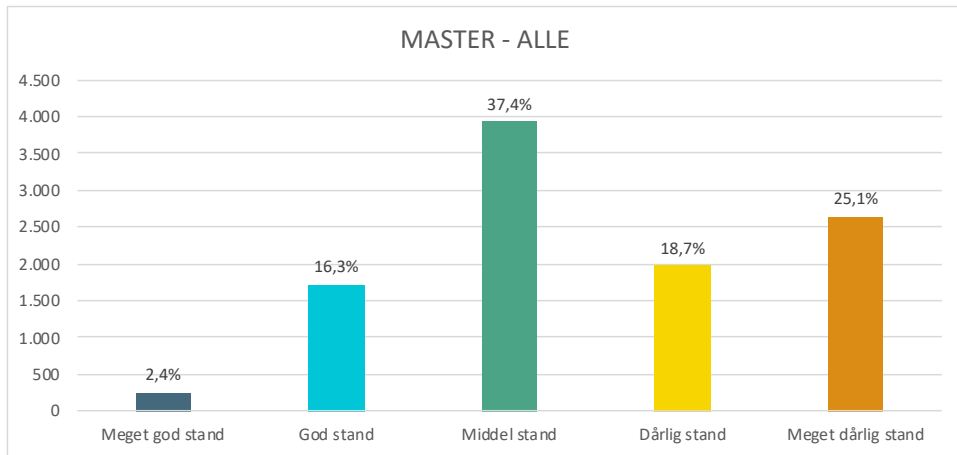
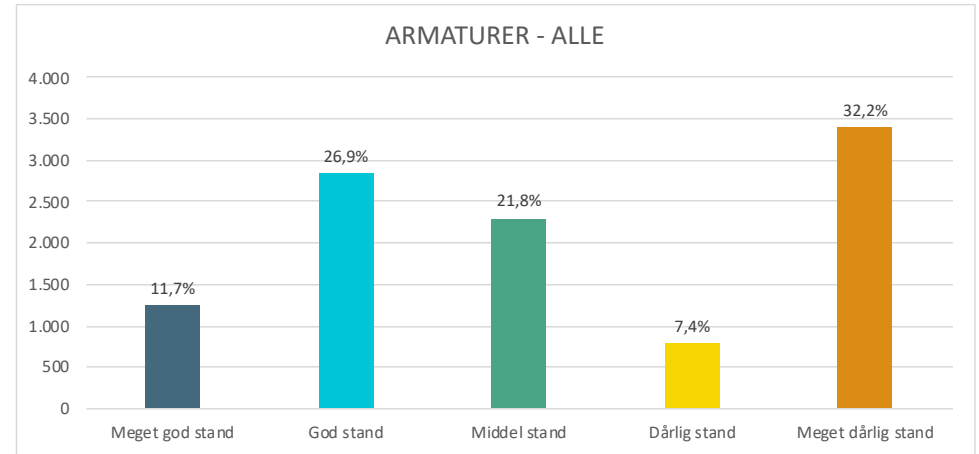
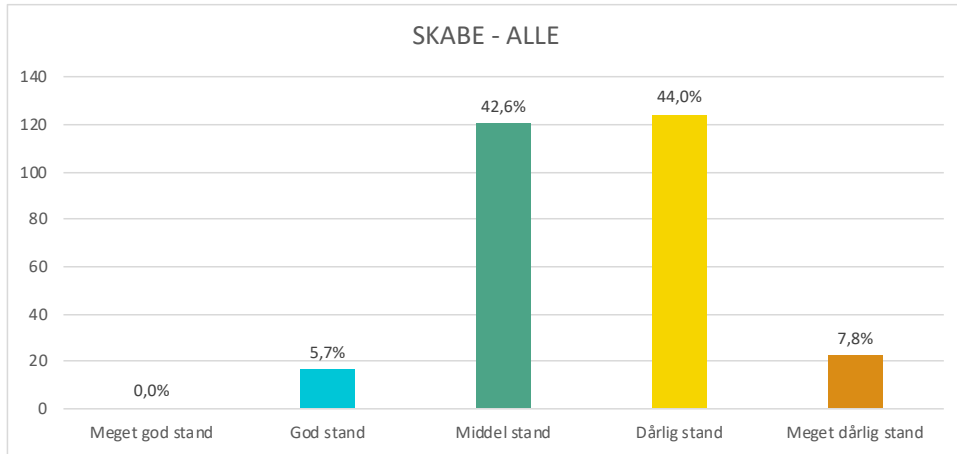


Vejafvanding:

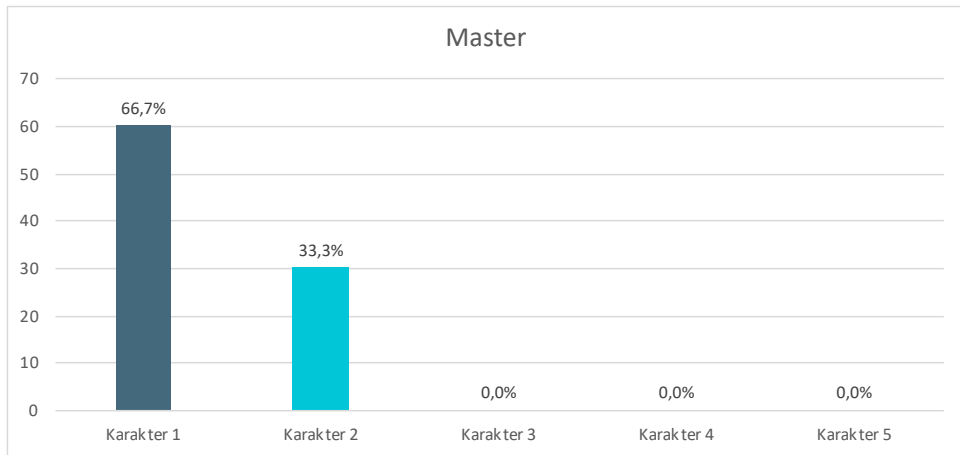
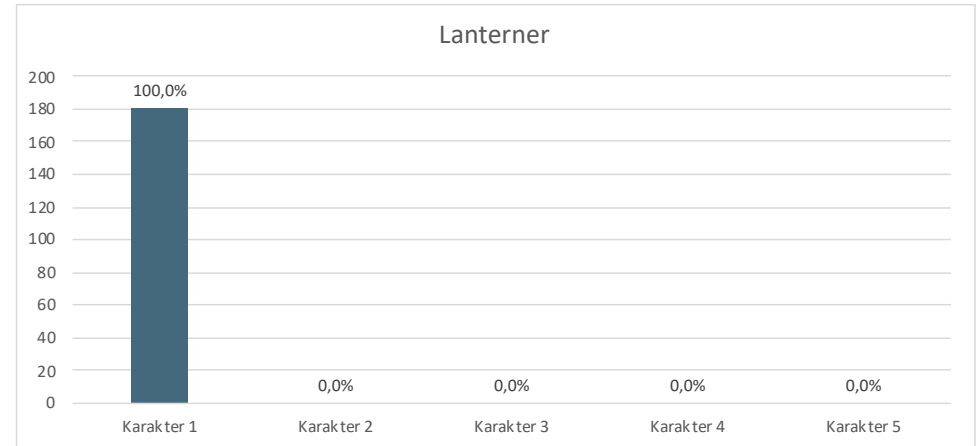
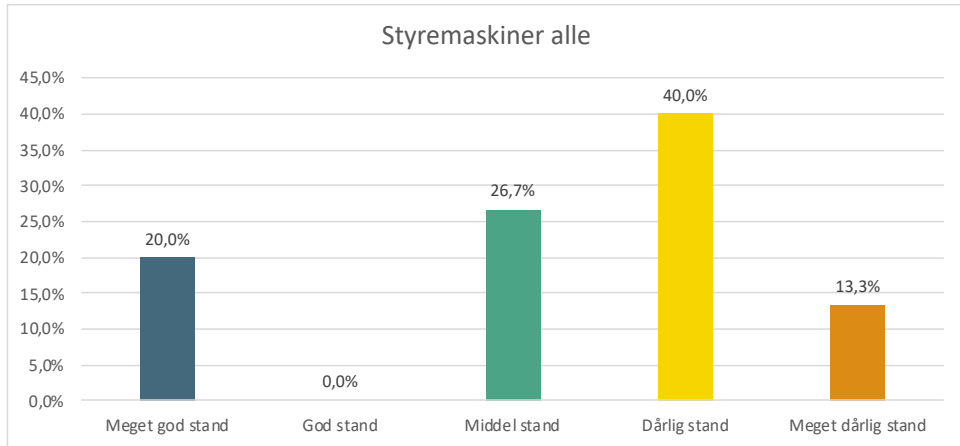




Belysning:



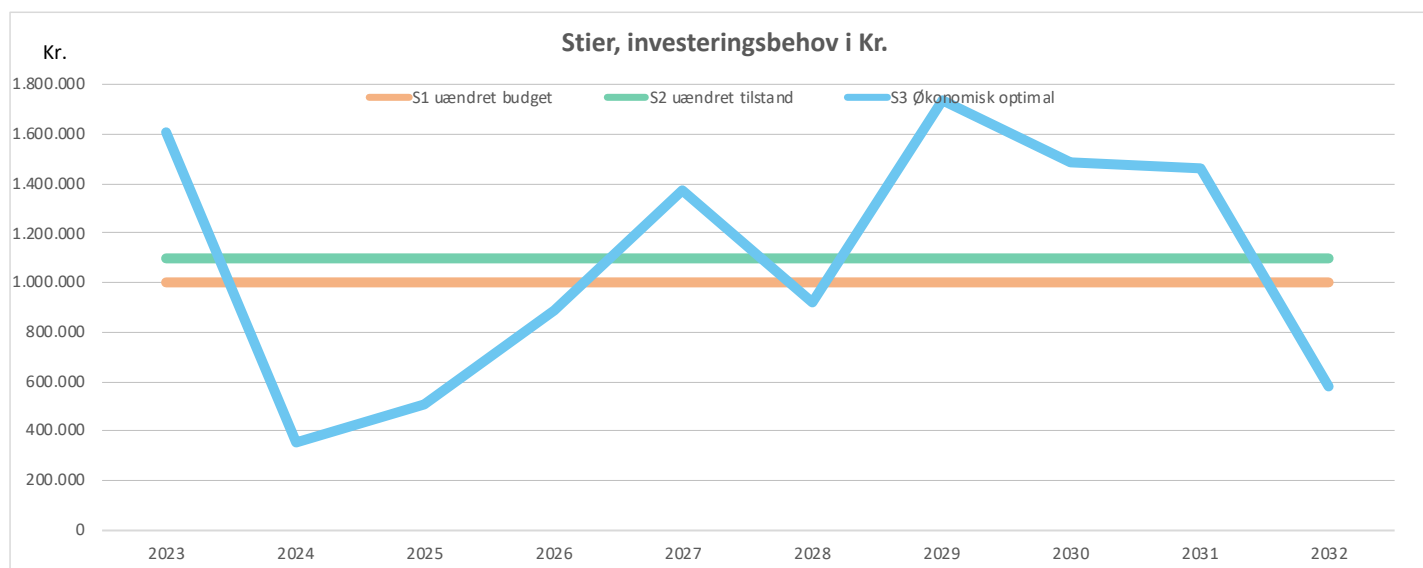
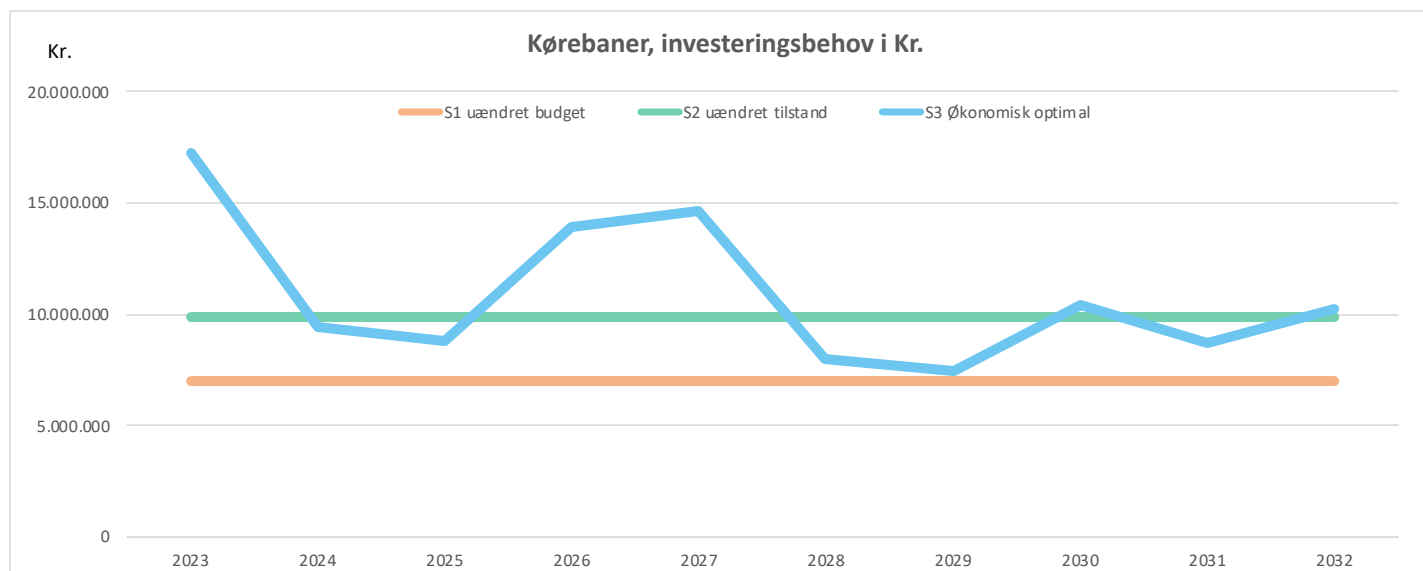
Signalanlæg:

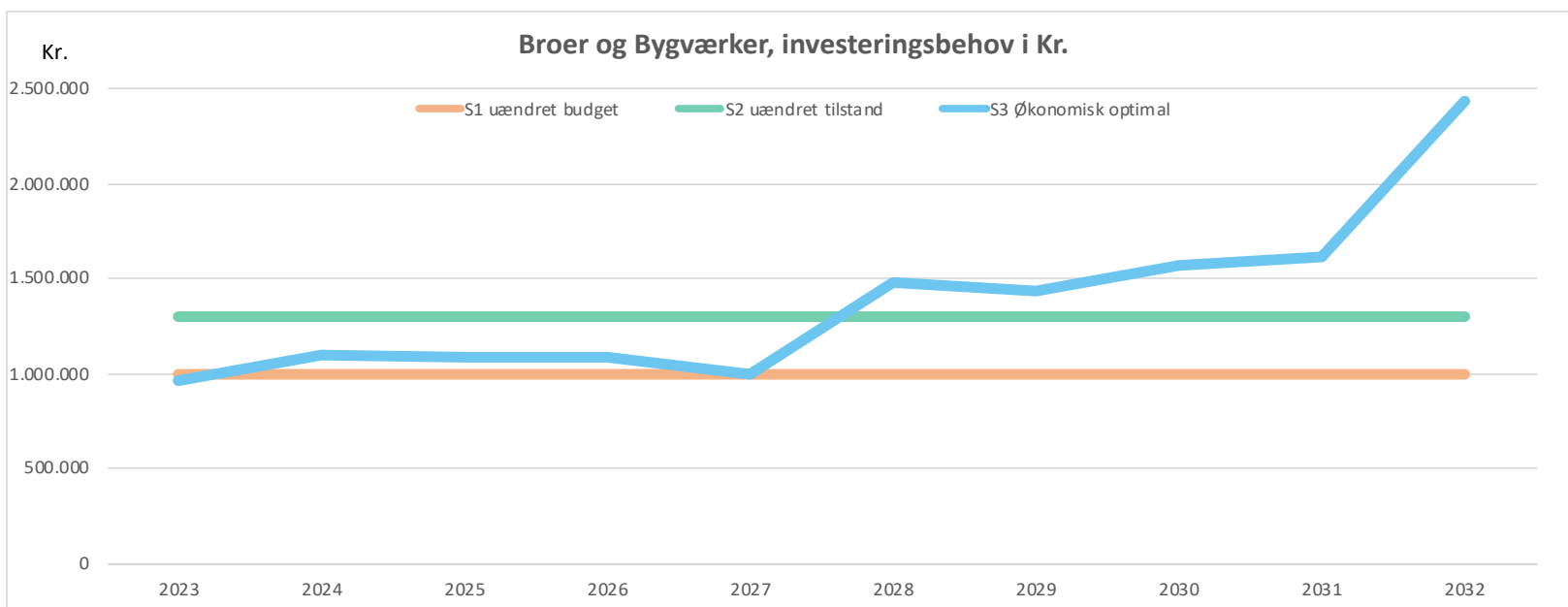
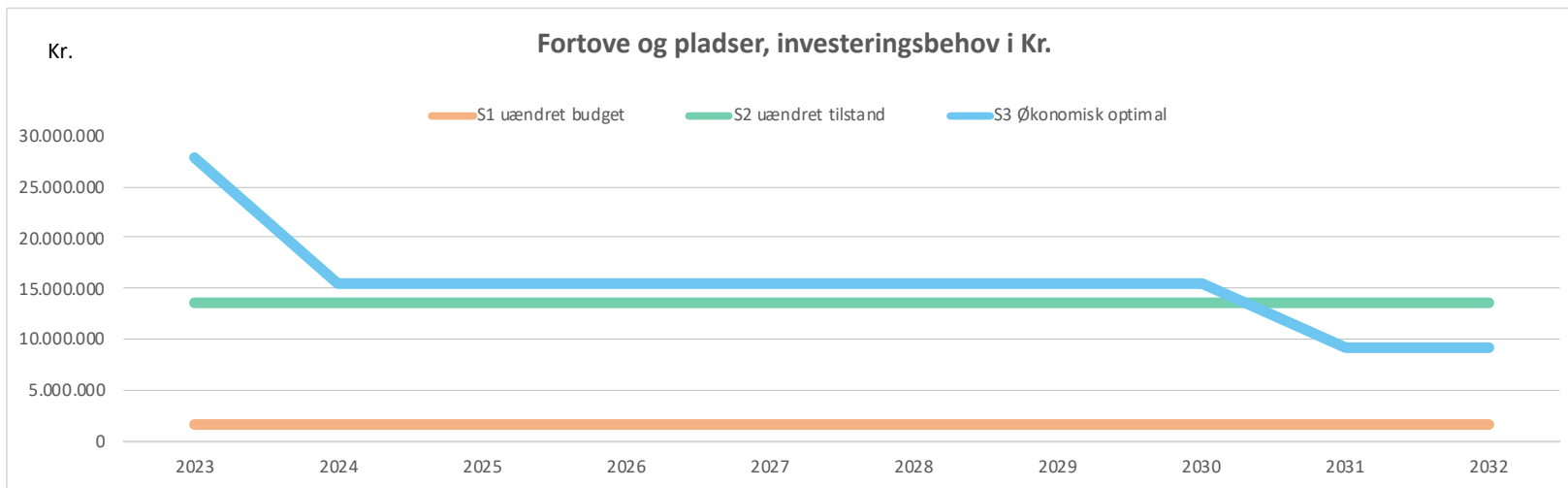


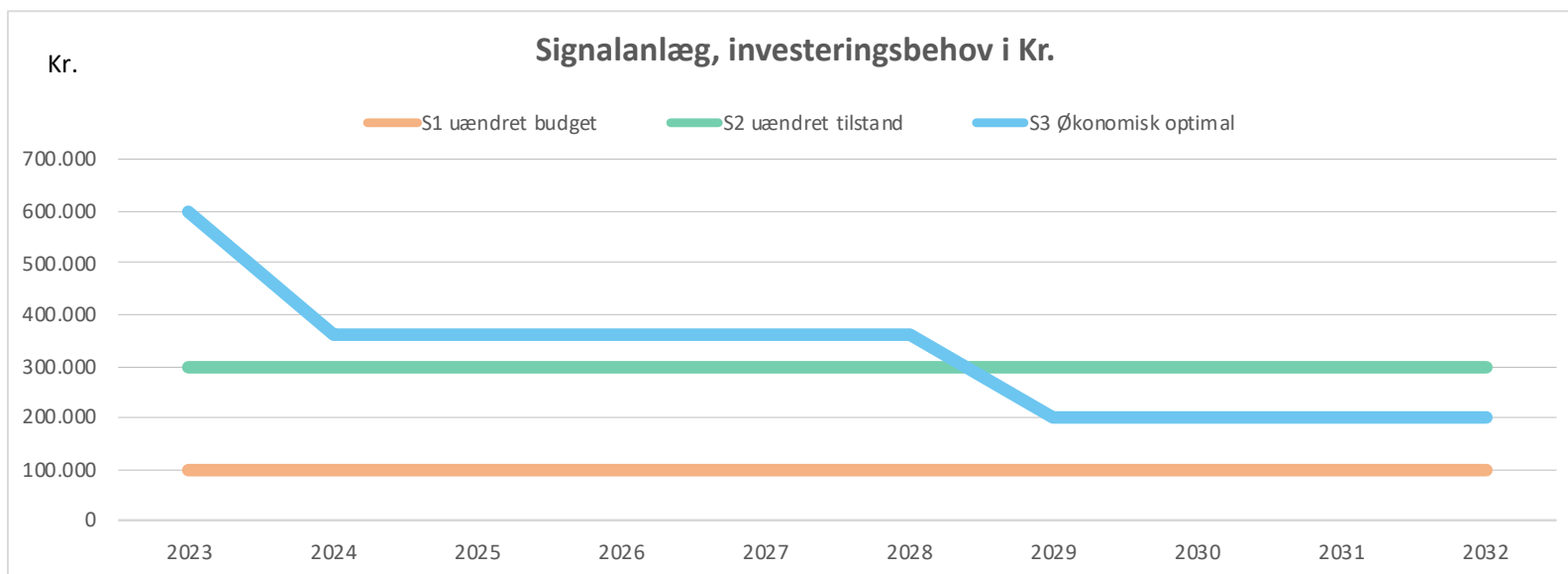
Bilag 2:

Investering for optimal vedligeholdelse

Vi har for hver af de syv vejelementer også foretaget en beregning for optimal vedligeholdelse S3, dvs. hvor vi undgår, at vejelementer er i kritisk tilstand (efterslæb). Formålet er også at vise, at vedligeholdelsesbehovet for hvert vejelement kan komme i bølger. Bemærk, at eventuelt efterslæb bliver fjernet i den første periode. Der vises desuden de 2 øvrige scenarier, S1 og S2







KOLOFON

Titel:

BILAG til Plan for genopretning
af infrastrukturen i
Frederikssund Kommune
2023-2032

Udgivelsesår:

2024

Udgiver:

Plan, Vej og Miljø
Frederikssund Kommune
Torvet 2, 3600 Frederikssund

Foto:

Frederikssund Kommune

